6" = 1 mile

WHITCHURCH HILL

From Deed -
FI/138

1869

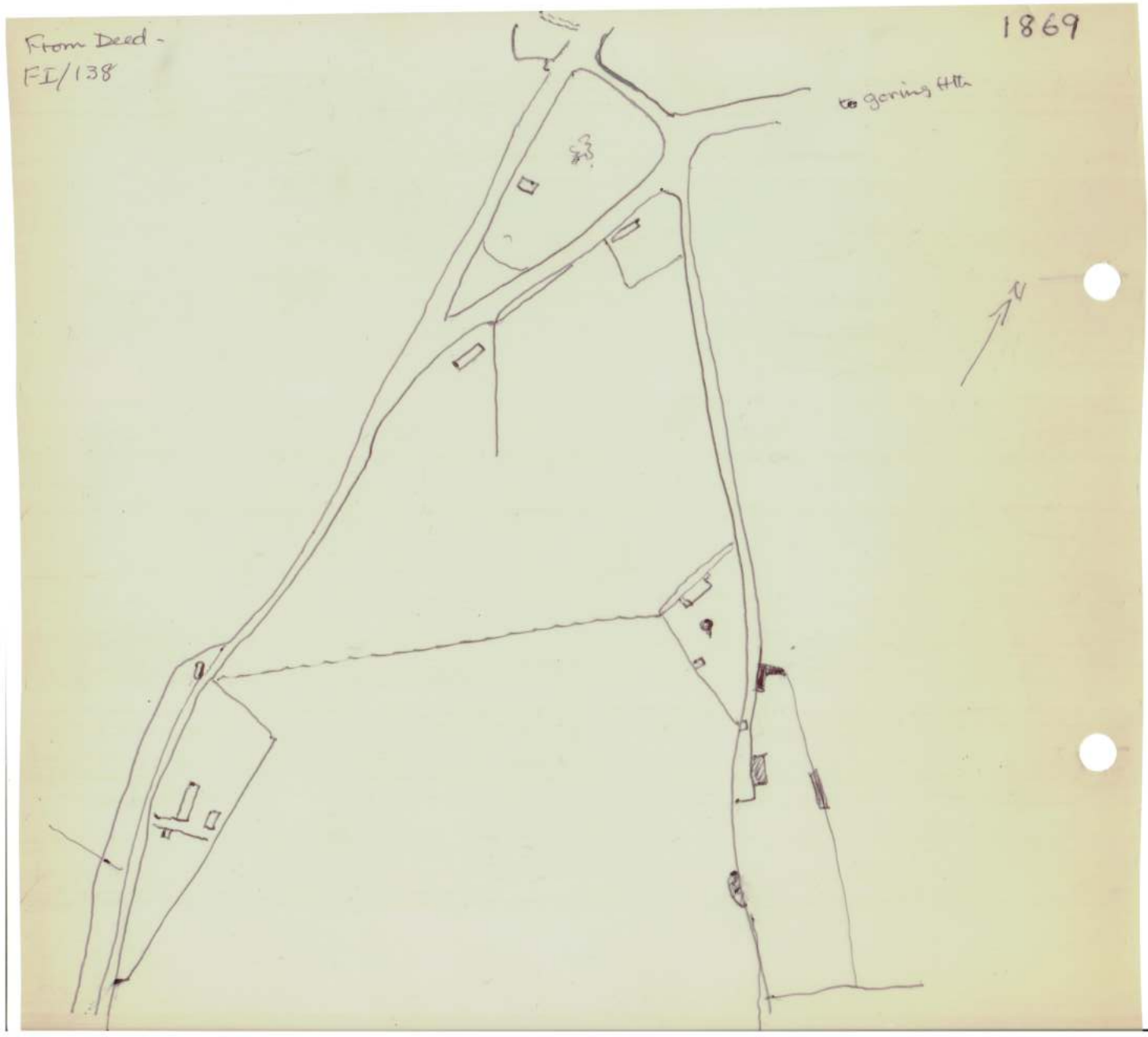

Snare 1846

6 Munster St. Rdg

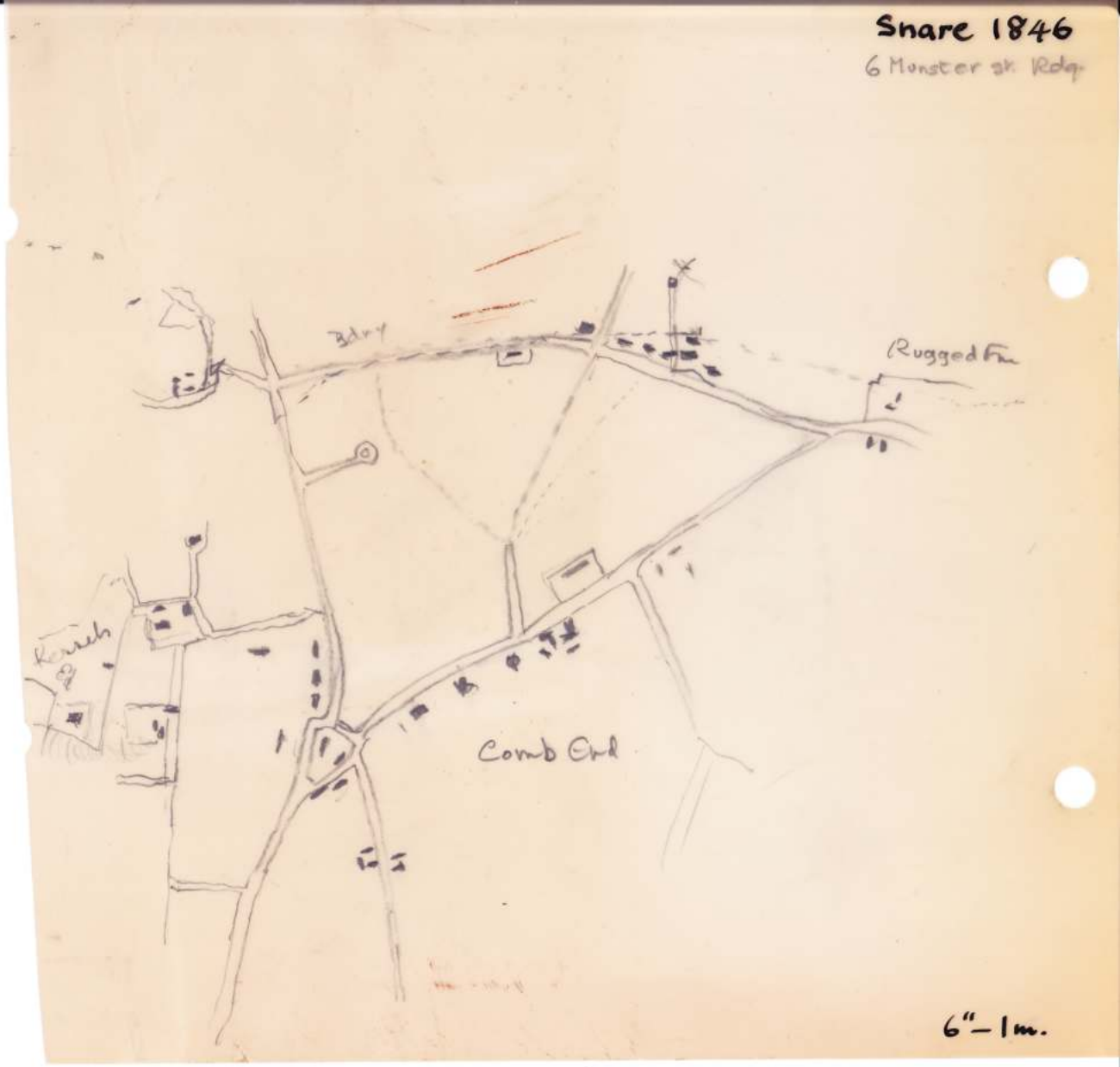

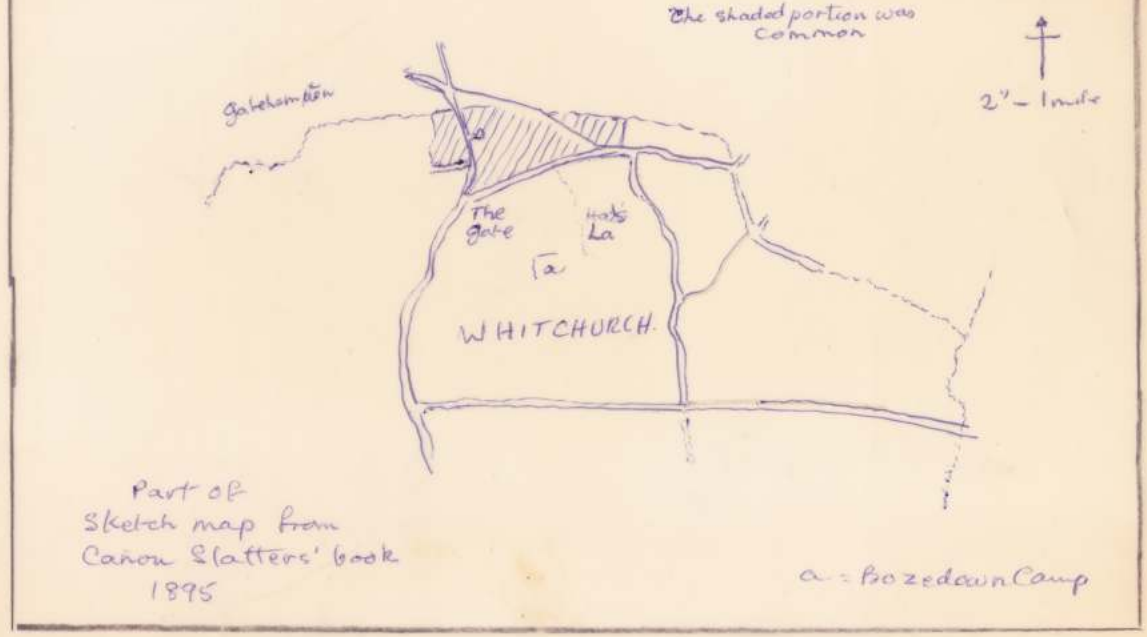

Part of
Sketch map from
Canon Slatters' book
1895

SU 67 NW 1960

Mastermap 1980

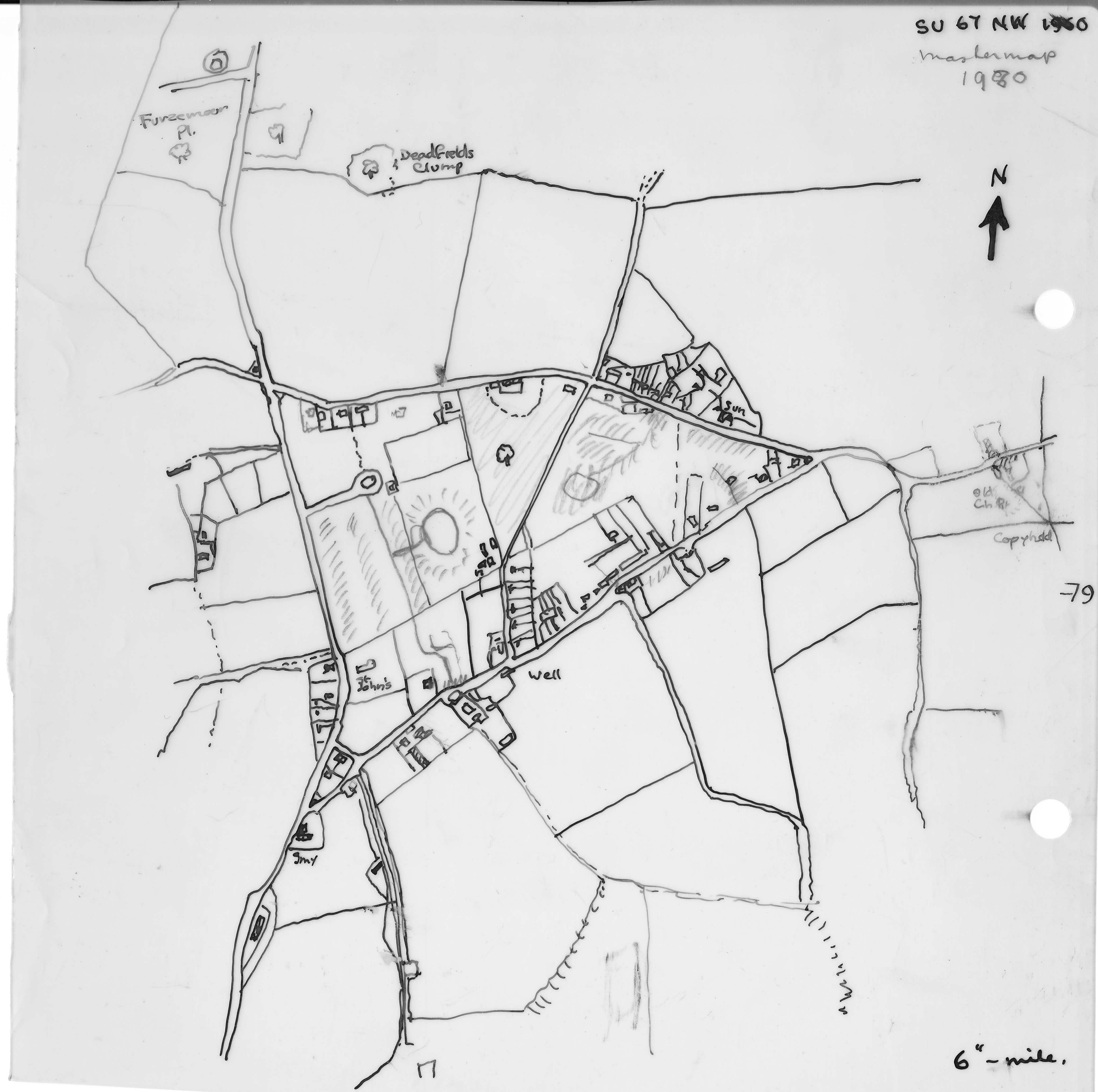

79

6"-mile.

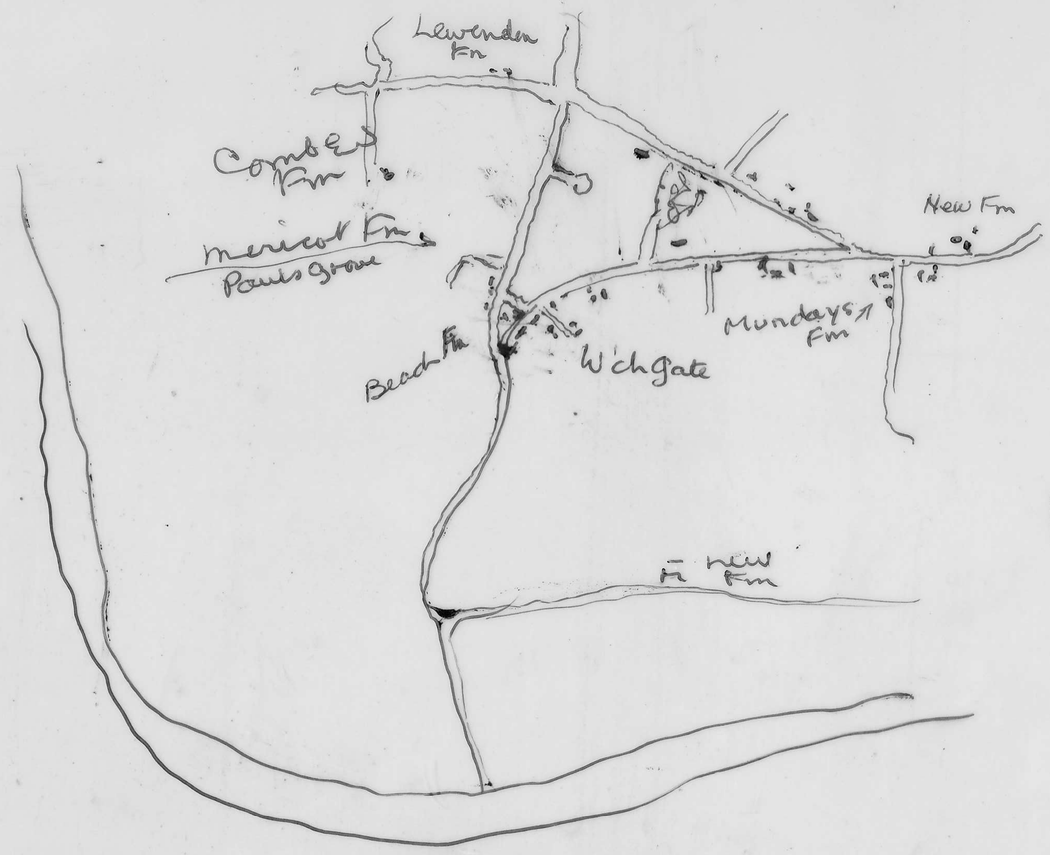
Lewenden Fm
Combe Fm
Mericot Fm
Pauls Grove
New Fm
Mundays Fm
Beach Fm
W'chgate
New Fm

Bryant.
1824.

WHITCHURCH HILL
1980
64
79
78
Walnut's Common (J gold)
40 acres
Goddy Br.
Copyhold
Hollaway
Beech Fn
LB
New B.
Butters
Barracks
Hodge La
St Hodge field
Mundays Hill
Town L
Town Rd
Hollaway
Little Bindditch
Camp
Big Bindditch
Hamley
Hardwick Hill
Stoney Vack
Lower Hitch Corporation
Pit
WHITCHURCH HILL
6" OS 1960

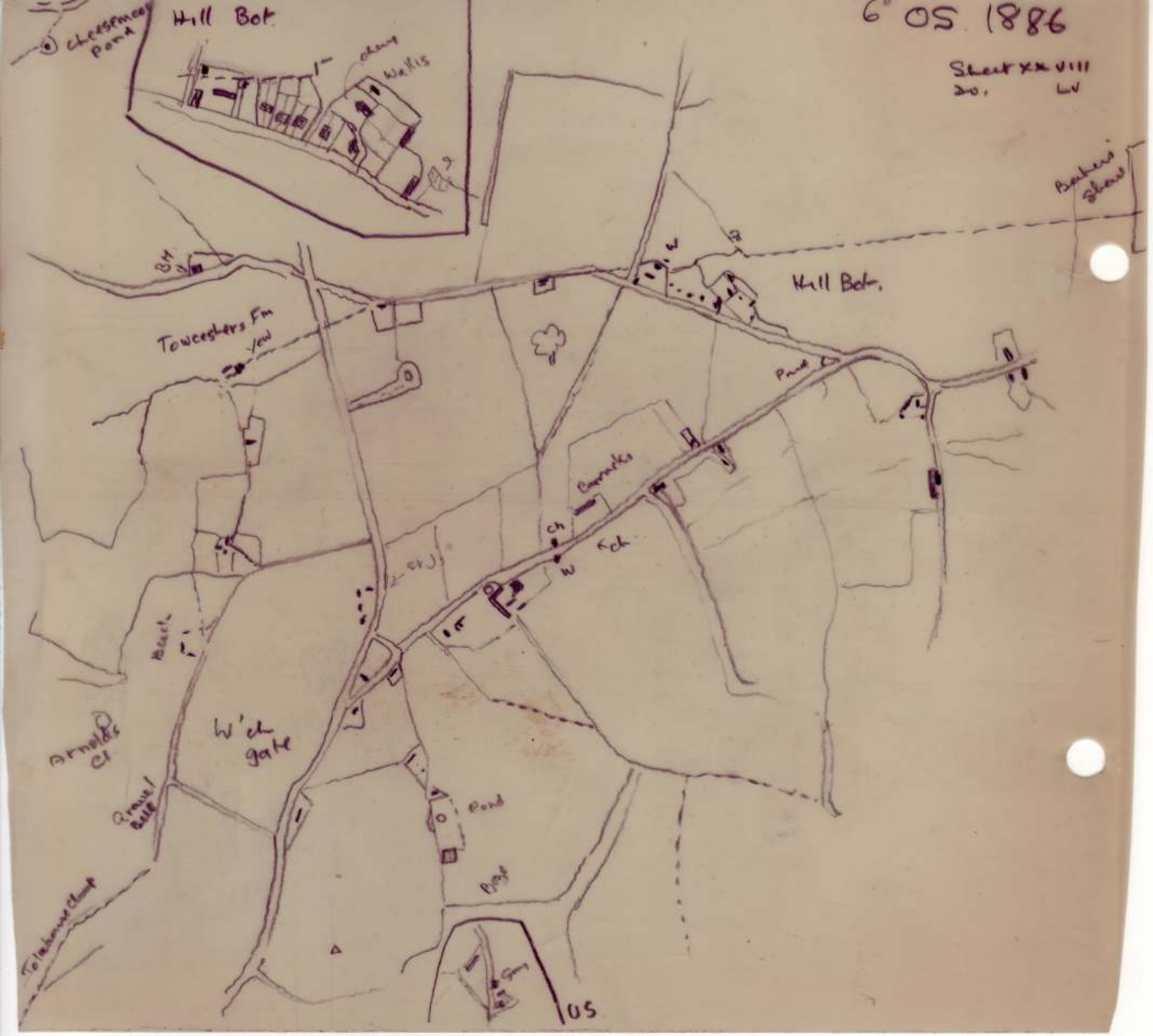
6" OS 1886
Sheet XXVIII
Do. LV
Hill Bot
Hill Bot.
Towcesters Fm
Yew
Pond
Carrocks
Ch
W
W'ch gate
Arnolds Cl
Gravel Bed
Pond
Bed
Tolehouse Chapt
US

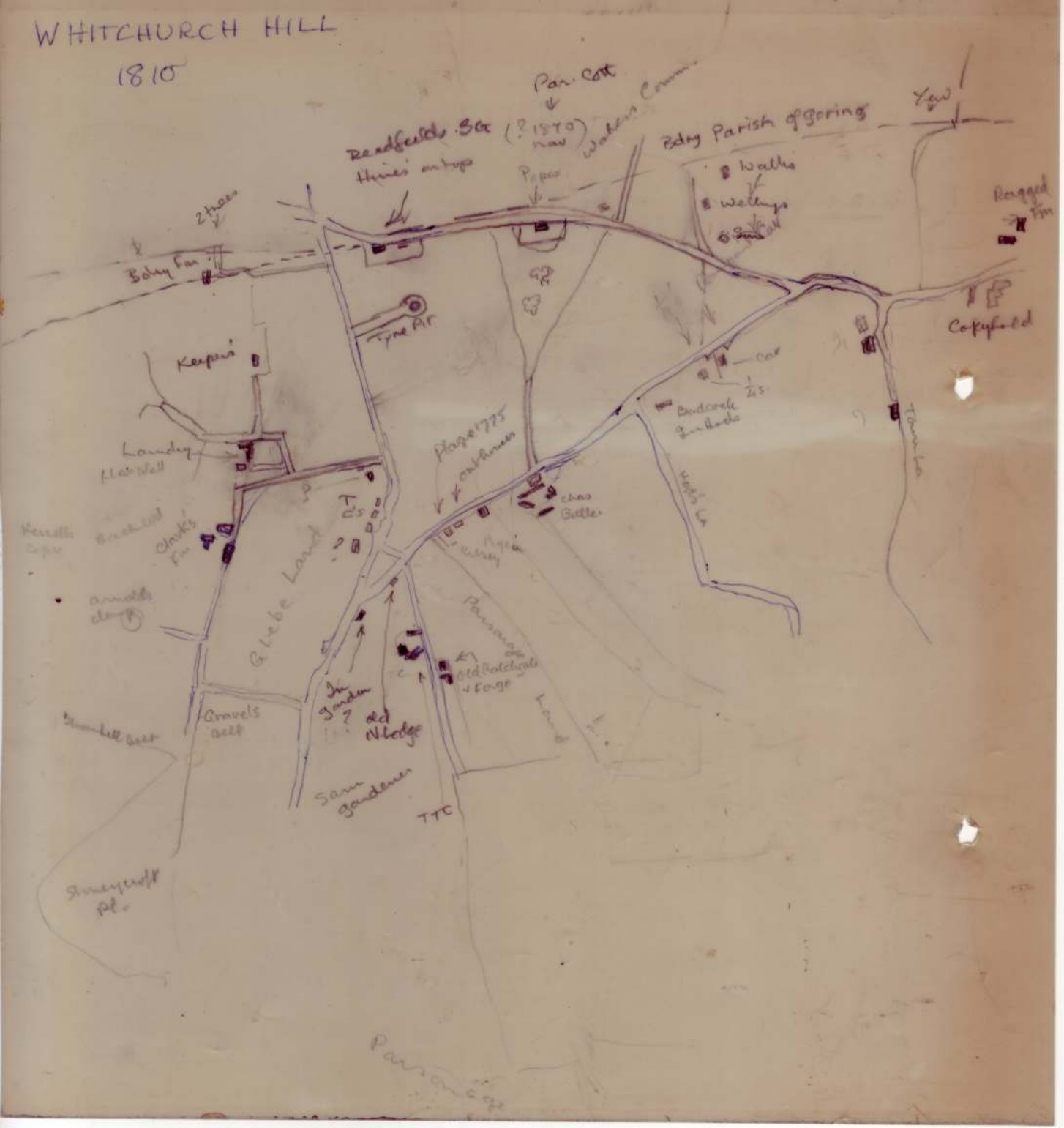
WHITCHURCH HILL
1810
Par. Cott
Reedfields Stk
(? 1870 now)
Hines on top
Pipes
Bdry Parish of Goring
Yew
Walks
Wellings
Ragged Fm
2 trees
Bdry Fm
Tyne Pit
Keeper's
Copyfield
Car
Landey
Plage 1775
Tom Ln
Clark's Fm
Glebe Land
Parsonage
Old Rectory
Old Rectory Farm
In Garden
Old Nlodge
Gravels
Sam gardener
TTC
Stoneycroft Pl.
Parsonage

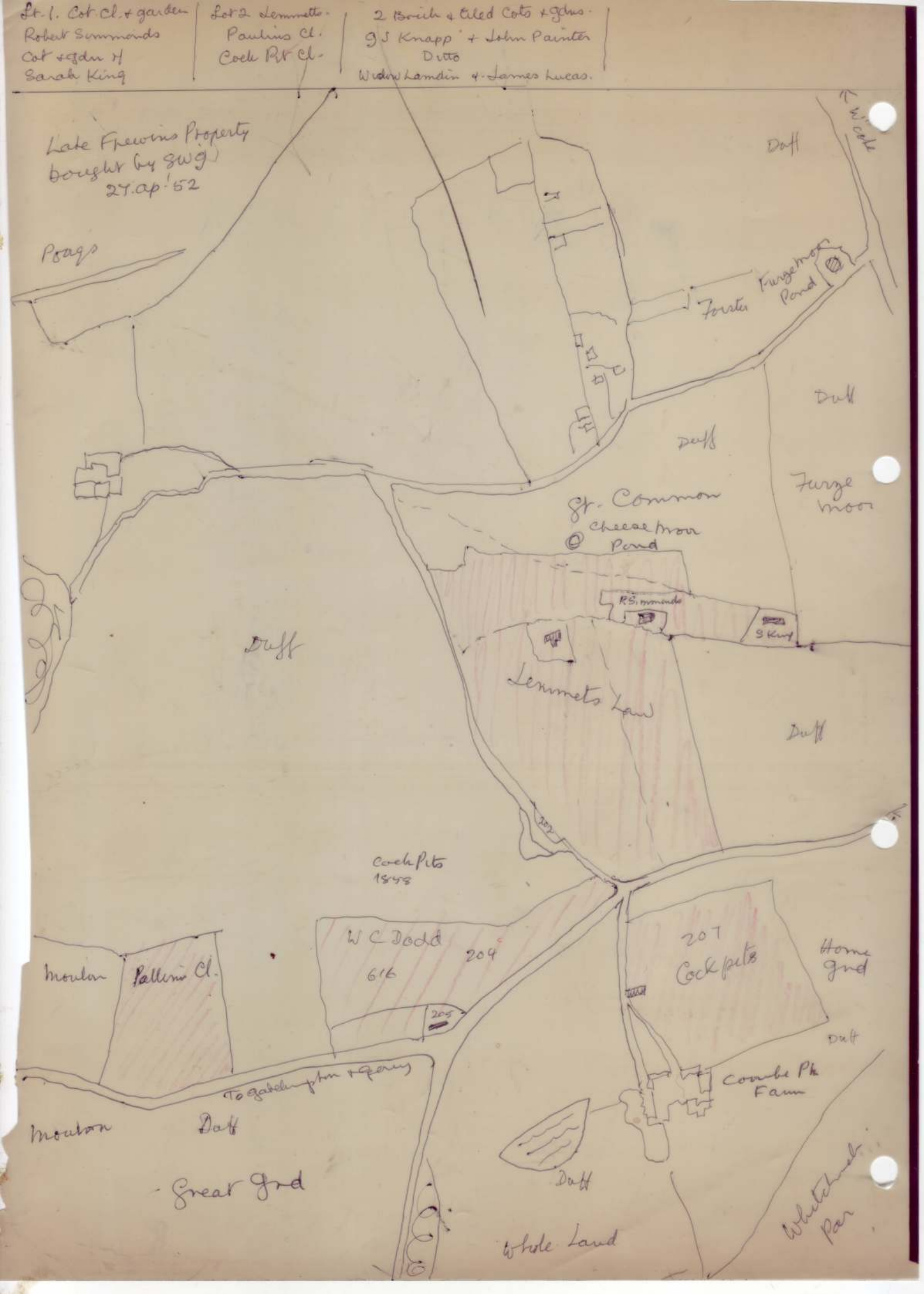
Lt. 1. Cot Cl. + garden
Robert Simmonds
Cot + gdn of
Sarah King
Lot 2 Lemmetts.
Paulins Cl.
Cock Pit Cl.
2 Brick + tiled Cots + gdns.
G S Knapp + John Painter
Ditto
Widow Lamdin + James Lucas.
Late Frewins Property
bought by SWG
27.ap.'52
Poags
Duff
W cole
Forster
Furzemoor Pond
Duff
Duff
Furze moor
St. Common
Cheese moor Pond
R Simmonds
S King
Duff
Lemmets Law
Duff
202
Cock Pits
1858
W C Dodd
616
204
205
207
Cock pits
Home Gnd
Moulton
Pallins Cl.
Duff
To Gabelington + Gerry
Coombe Pk Farm
Moulton
Duff
Great Gnd
Duff
Whole Land
Whitchurch Par

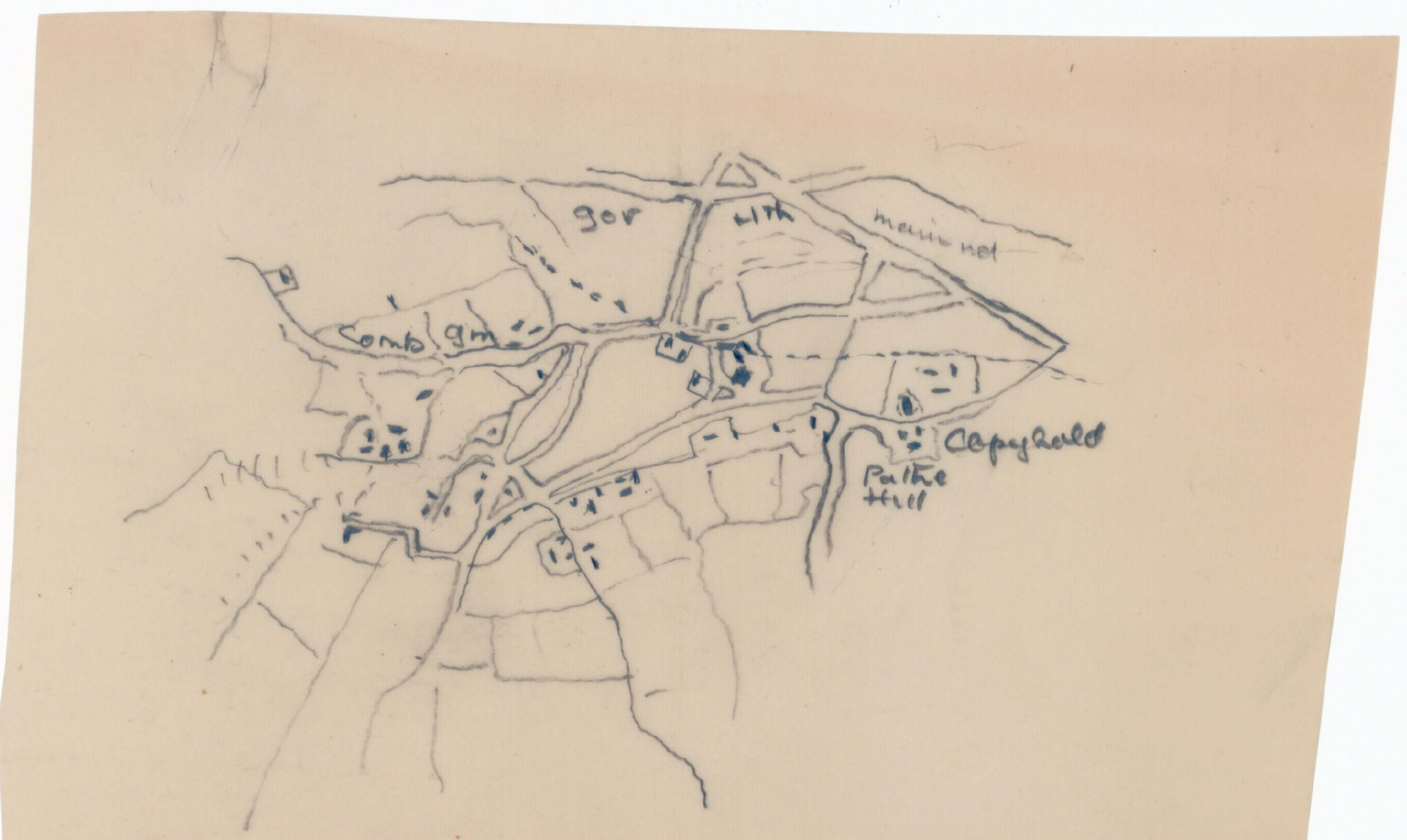

Roque 1761

J Roque 1761

Sh. III

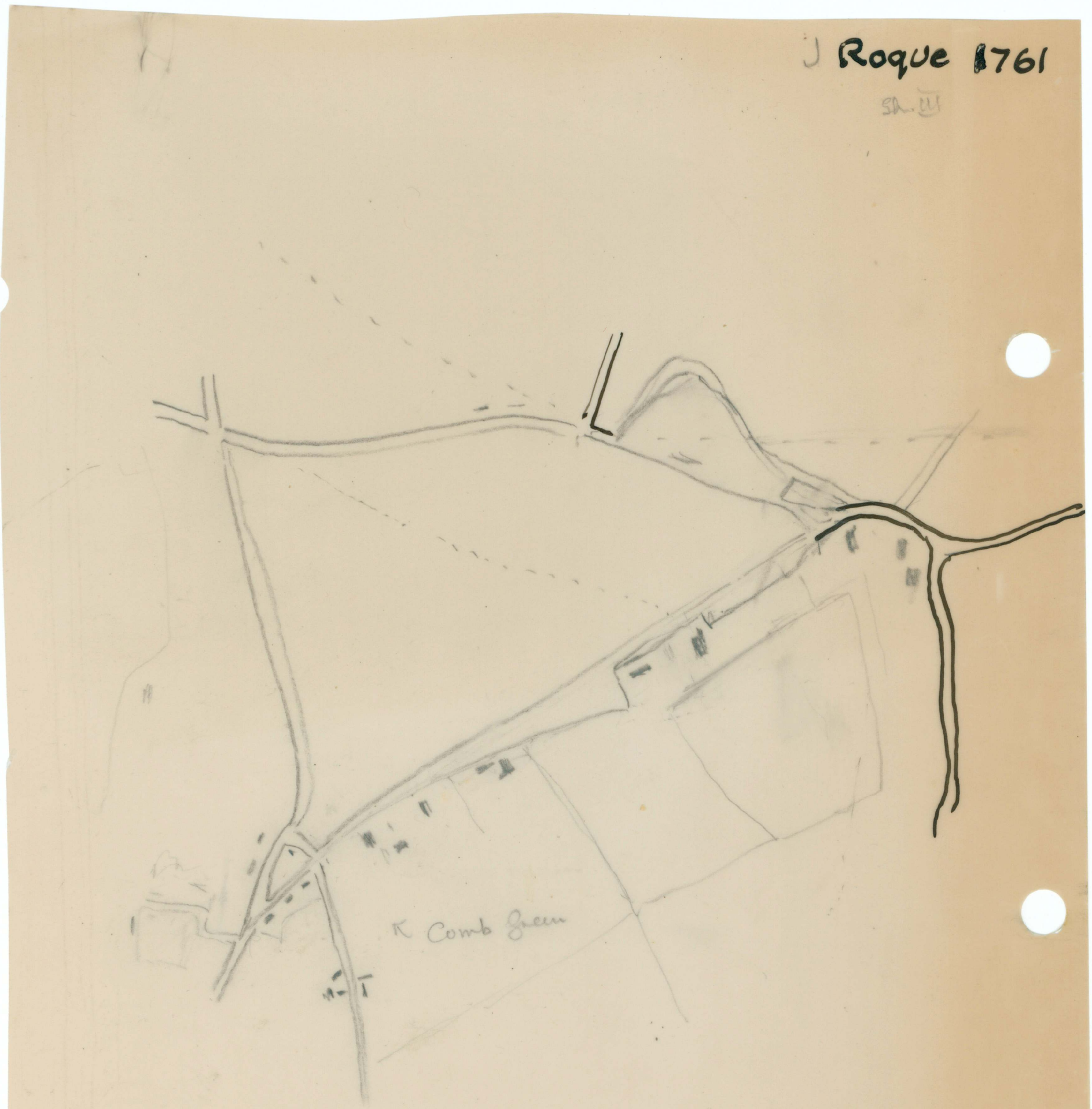

6"-1mile

Richard Davis
1793-4

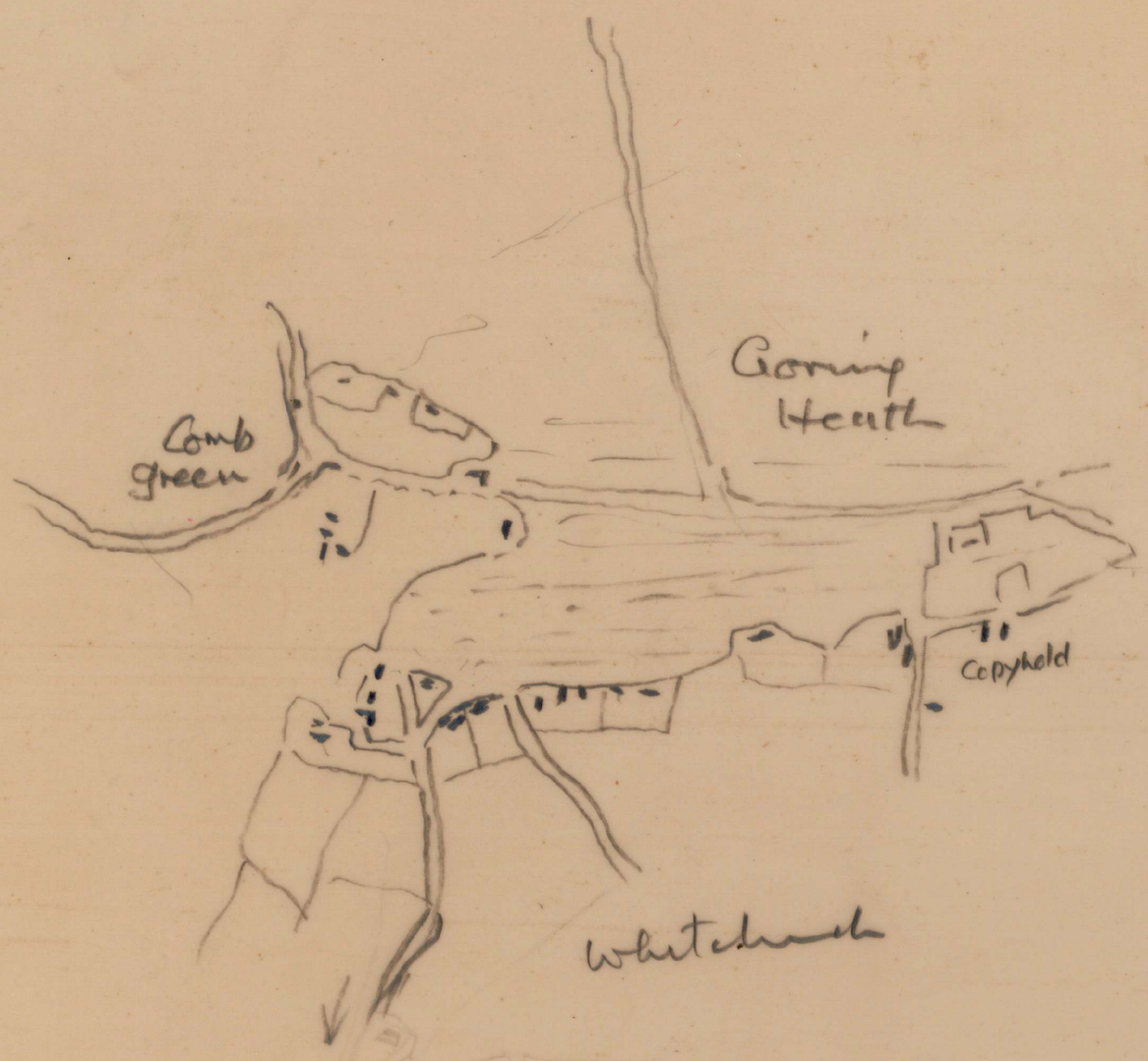

NB Useful
for N. & S. Stoke

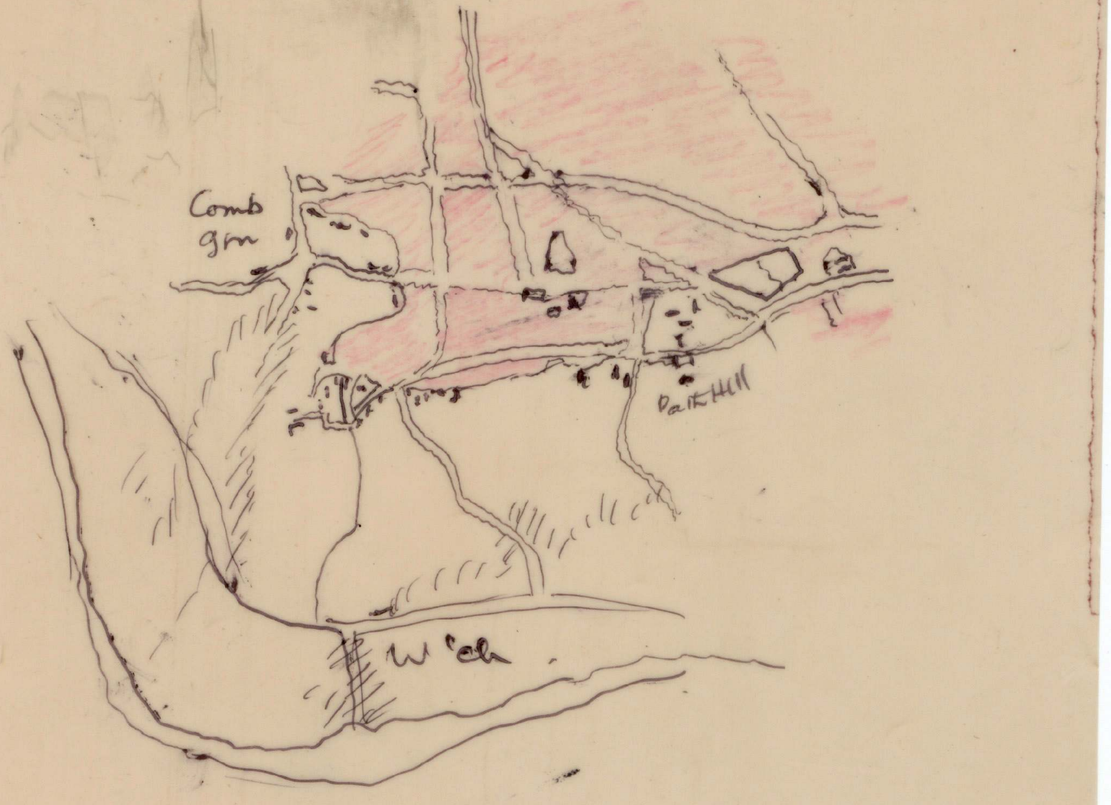

T Jeffreys
1769

B
N
1800
Whitchurch Common
A-
Kessells
Home
grd
Long
grd
Parsonage
grd
Long
grd
A
Pightle
Picked grd
Goddards
grd
Home
grd
Glebe
Coblers
Piece
Thos Clarke
glebe
The
Gravels
gt Hitch
gt. grd
Pinnocks

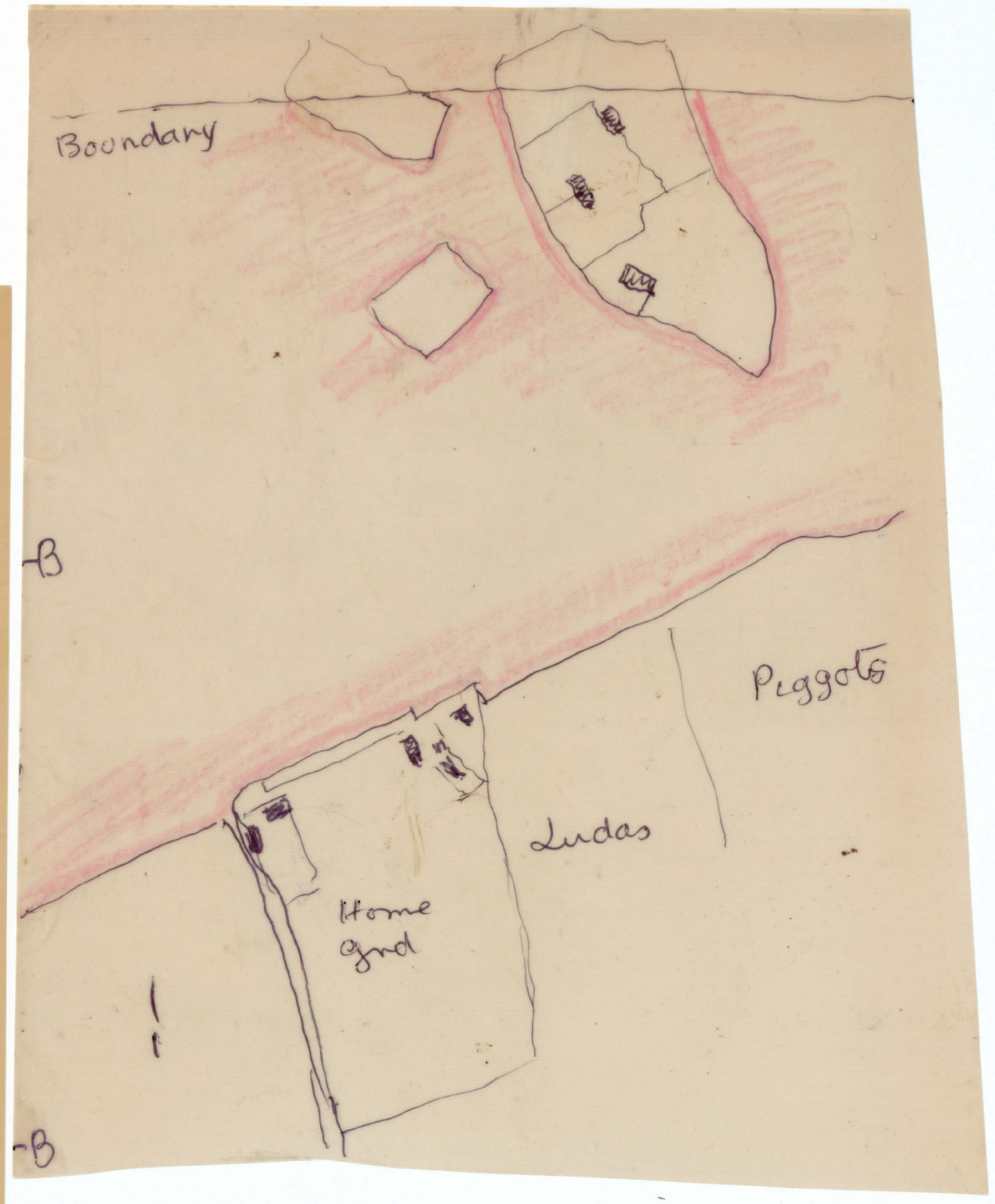
Boundary
-B
Piggots
Ludas
Home
grd
-B

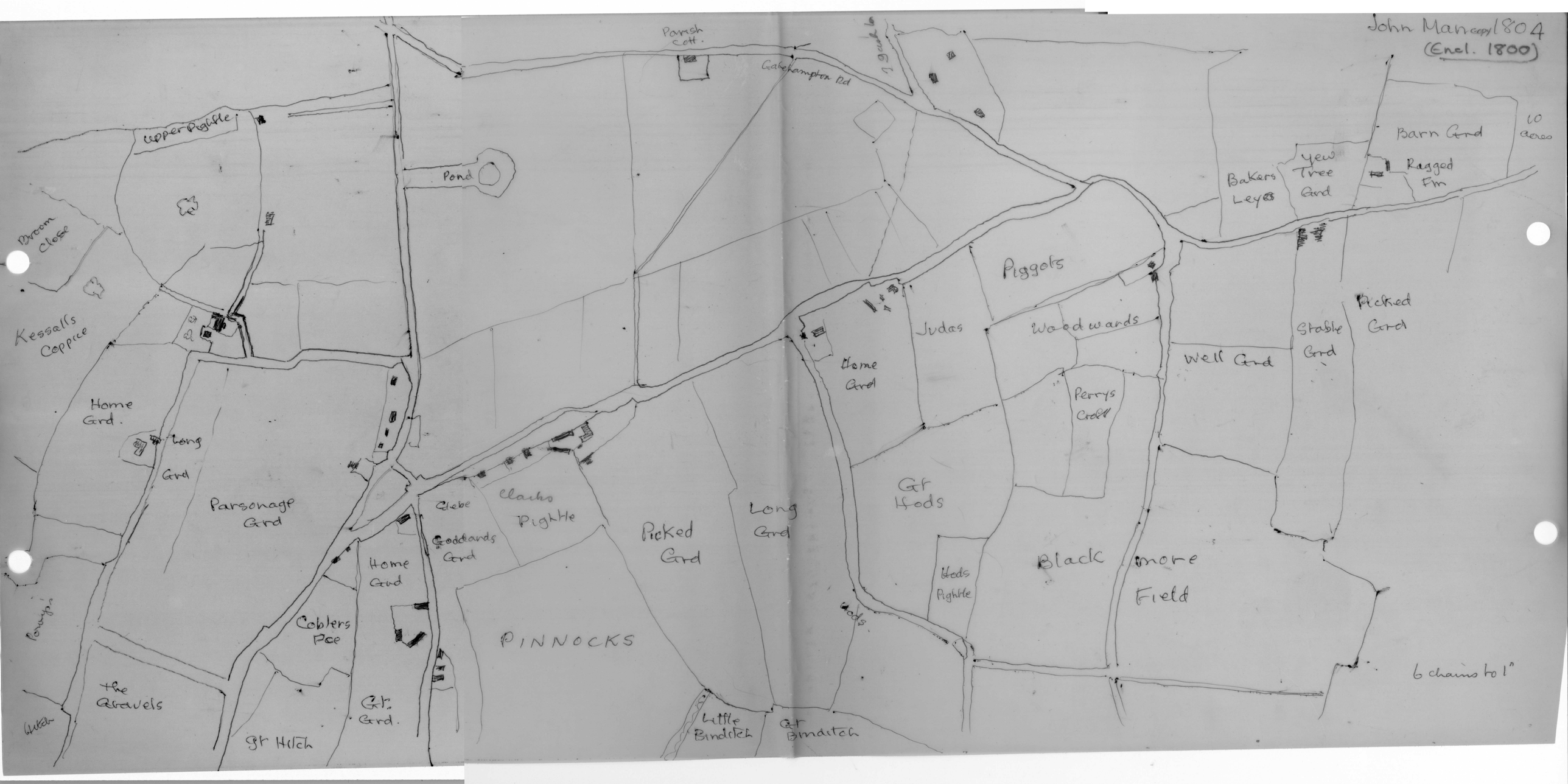
John Man copy 1804
(Encl. 1800)
Parish Cott.
Cakehampton Rd
Upper Pightle
Pond
Broom Close
Kessalls Coppice
Home Grd.
Long Grd
Parsonage Grd
Clebe
Goddards Grd
Clarks Pightle
Picked Grd
Long Grd
Home Grd
Coblers Pce
PINNOCKS
Ponds
the Gravels
Water
Gt. Grd.
gt Hitch
Little Bindditch
Gt Bindditch
Piggots
Judas
Woodwards
Home Grd
Perrys Croft
Gr Hods
Hods Pightle
Hods
Black more Field
Well Grd
Stable Grd
Picked Grd
Bakers Leys
Yew Tree Grd
Barn Grd
Ragged Fm
10 acres
6 chains to 1"

WHITCHURCH
HILL - 1830
(ox Pud Reprint)

A

Enclosures 1810

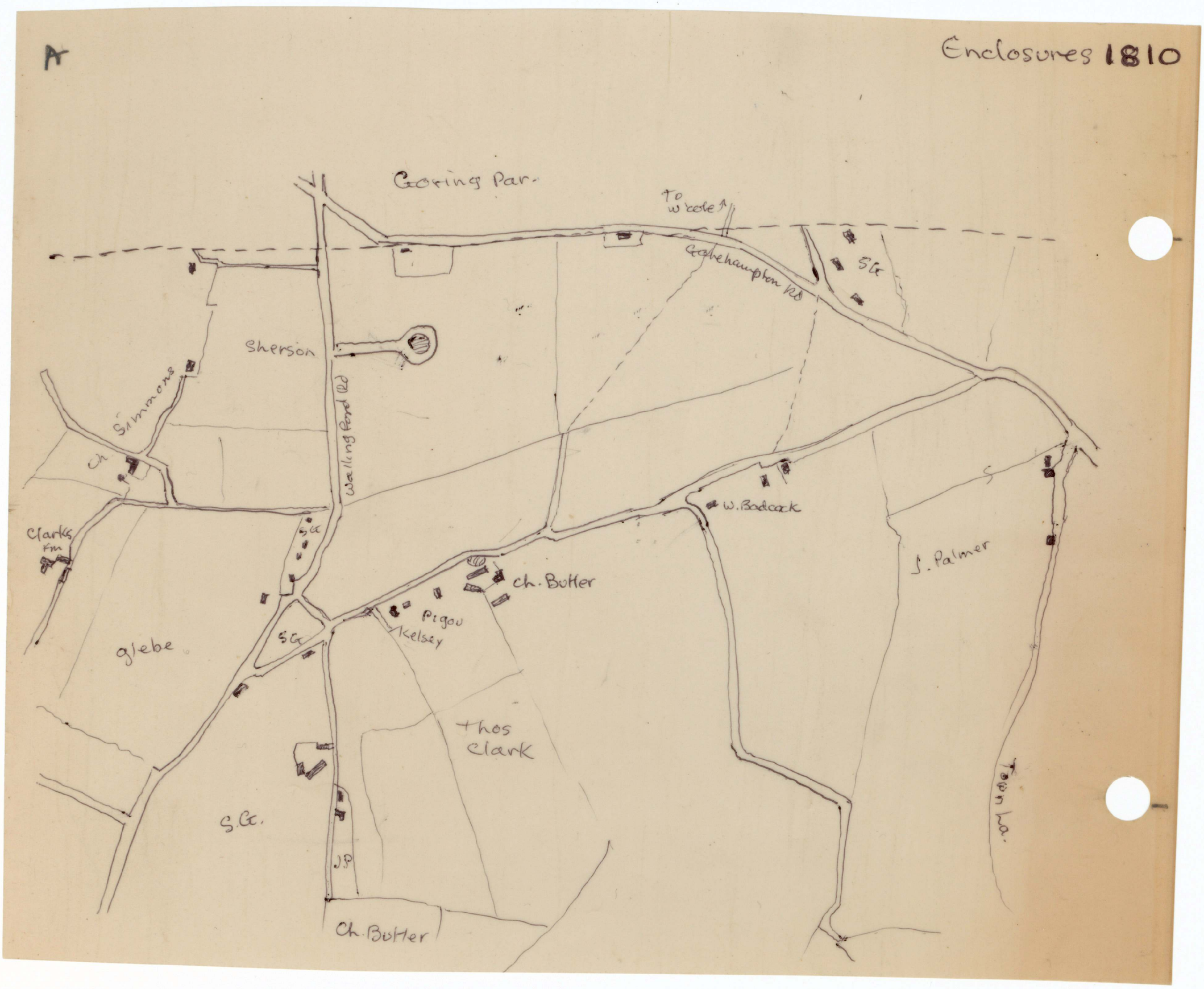

ch W. Gould
d. 1837

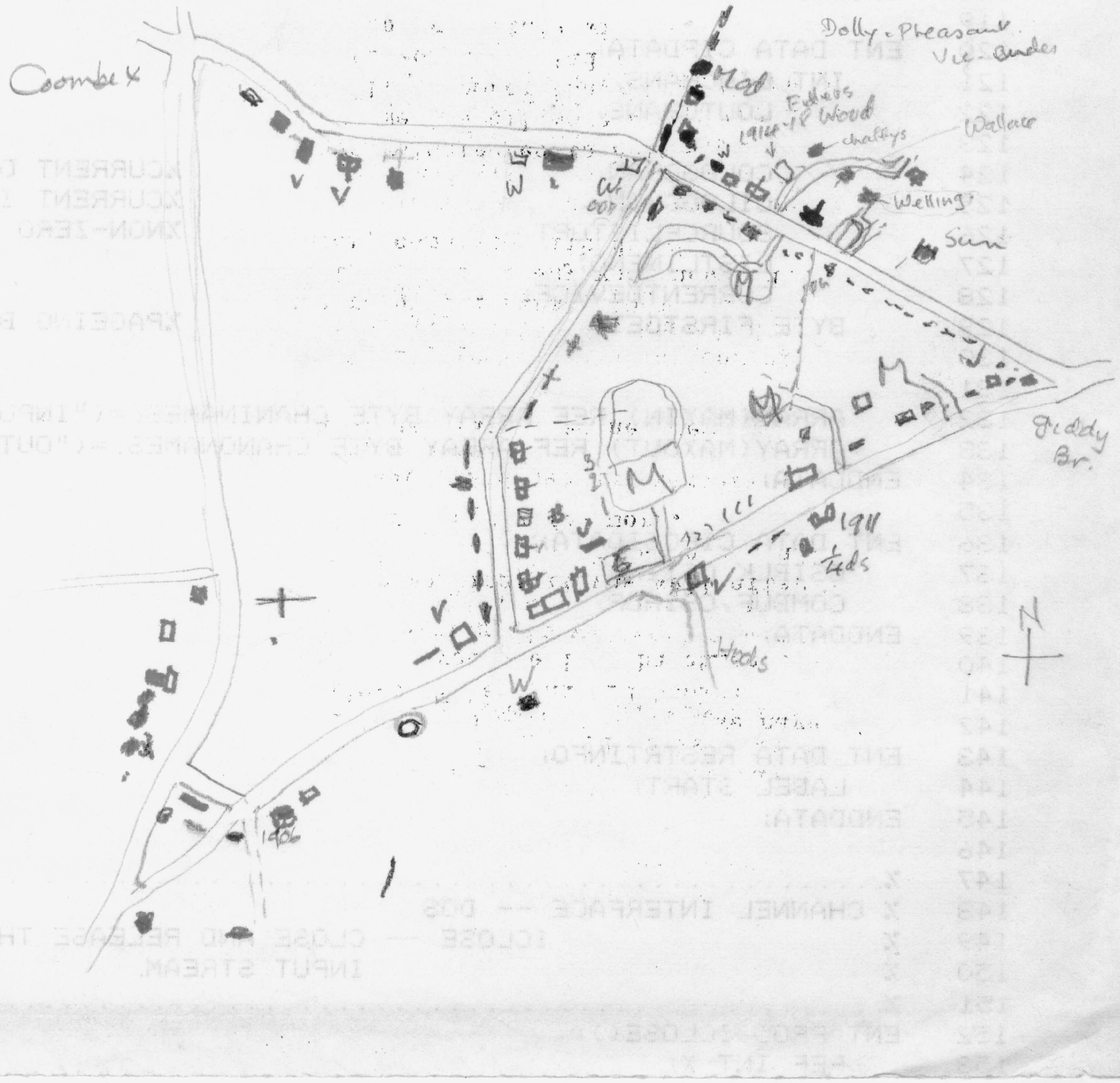

Vichy - 1799
Philip Ryden map.

9 months old
new maps

? Pipeline

Land

Parsonage Barn

to Hardwicke

Globe Land

Reading Poor

Mrs. Litchfield in Occ. of Rob. Hughs Moses 5-3-21

Rob. H. Moises in Occ. of Mrs. Litchfield 1-0-33

Parsonage

Sam. Gardiner

Mrs. Litchfield

Gardiner Esq.re

Samuel Gardiner Esq.re

Rob. H. Moises in Occ. of R.R. Pigou 1-1-13

Parsonage

Rob. H. Moises in Occ. of Rev.d Mr. Litchfield 0-1-16

Rob. H. Moises in Occ. of Mrs. Litchfield 1-0-20

China Mead

T. H. A. M. E. S.

R. R. Pigou Esq.re

Robert Richard Dighton

RIVER

Rectory

Church

Mr. Litchfield

Wallis Cot

Wall

Whitchurch Bridge

Whitchurch village

A MAP of

Whitchurch Common and other Waste L

in the Parish of

WHITCHURCH

in the County of OXFORD

as Inclosed by Virtue of an

Act of Parliament

Passed in the Year 1870

by Willm Church

ORDNANCE SURVEY

Scale 1:10,560 or 6 Inches to 1 Mile

Provisional Edition

SHEET SU

OXFORDSHIRE

CHILTERN HILLS

HENLEY RD

Cray's Pond ½ Mile

Cray's Pond 1 Mile

LONG 1°04' W

160

63

64

Cold Harbour

Old Chalk Pit

Furzenoor Pond

Great Oaks House

Poplar's Pond

Great Oaks

Coldharbour Farm

Furzenoor Plantation

Goff's Clump

GORING HEATH

Old Sand Pit

Sand Pit

Deadfields Clump

Gravel Pit

87 88

635

Old Chalk Pit

13,163

Cockpit Plantation

Booth's Shaw

Hill Bottom

Sun P.H.

Paul's Grove

Oldland Shaw

Well Ho.

Coombe End Farm

The Beeches

Tinepit Pond

Common Covert

Old Chalk Pit

Copyhold Farm

Upper Croft Shaw

Coombe End Belt

Brambly Corner

Kessells Copse

Merricroft's Wood

St. John's Rooms

St. John the Baptist's Church

The Barracks

Well House TCB

Butler's Farm

Beech Wood

Hartslock Wood

Coombebottom Row

Beech Farm

Arnold's Clump

Hatch Gate (B.H.)

Whitchurch Hill

Old Chalk Pit

Hart's Lock (Site of)

1248

Bloombill Belt

Wheatley's Plantation

Gravels Belt

Windpump

The Wilderness

12,921

Camp

1940

8016

Hangings Grove

Hartslock Cottage

2476

Swing Shrubbery

Pavilion Shrubbery

Boat House

Parkfield Clumps

Bozedown Lodge

10898

Bozedown House

Stonycroft Plantation

Trenchespiece Plantation

Chalk Pit

3280

COOMBE PARK

13,378

9386

Icehouse Clump

2114

Coombe Lodge

Halfinoon Shrubbery

Greatpiece Belt

Firhill Plantation

New Plantation

The Skippetts

Mulberry Bank

Bozedown Farm

Tank

Boathouse Walk Shrubbery

Landing Stage

Ferr Land Plantation

Boat Houses

Upper Lodge

Uplands

Sch.

615

Hill Side

WHITCHURCH

Go Coast & R.D. Bdy

RIVER THAMES

Foot Bridge

Sot's Hole

Whitchurch House

Stanstone House

Hop Gardens

Fire Station

Wd Pp

Boat House

Whitchurch

Walliscote House

St. Mary's Church

Rec.

Aviary

Thames Bank

Toll House

Saltney Mead (Common to the Parishes of Sulham & Purley)

Towing Path

Northridge Bottom Plantation

M.S { Wallingford 9 Reading 6

Lock

Lock Pool Weir

Whitchurch Bridge (Toll)

2970

1909

Northridgehill Shaw

Roman Remains found AD 1837

2968

Pangbourne

Station

Rectory

Hotel

Church

Tank

Old Gravel Pit

Old Chalk Pit

2967

1985

12920

13967